








Plan 1: Existing Site

Key

-  Boundary of site
-  Existing pedestrian access points
-  Public Rights of Way
-  Trees / woodland
-  Existing footbridge
-  2 metre high wall, acting as a flood defence
-  Green Infrastructure Corridor

